


The Natural and Human History of Great Rivers of North America

The great rivers of North America are a vital part of the continent's natural and human history. They have shaped the landscape, provided food and transportation, and been a source of inspiration for countless generations. From the mighty Mississippi River to the majestic Colorado River, these rivers have played a pivotal role in the development of North America.



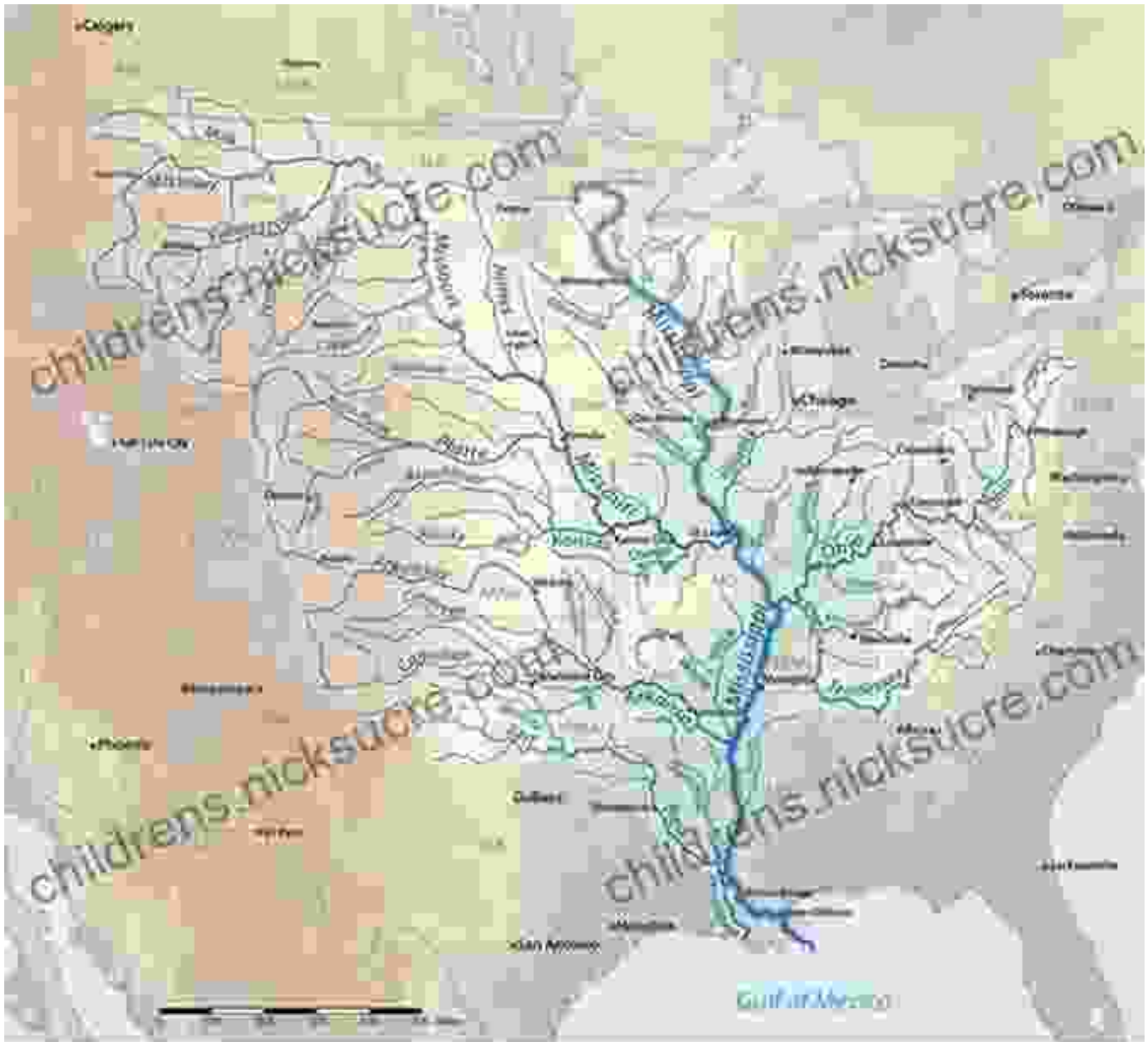
Rivers Run Through Us: A Natural and Human History of Great Rivers of North America by Eric B. Taylor

★★★★☆ 4.2 out of 5

Language : English
File size : 24542 KB
Text-to-Speech : Enabled
Screen Reader : Supported
Enhanced typesetting : Enabled
Print length : 440 pages
Lending : Enabled



The Mississippi River



The Mississippi River is the longest river in North America, stretching over 2,300 miles from its source in Lake Itasca, Minnesota, to its mouth in the Gulf of Mexico. The Mississippi River Basin covers over 1.2 million square miles, making it one of the largest river basins in the world. The river is home to a diverse array of plant and animal life, including over 300 species of fish. The Mississippi River has also been a vital artery of transportation for centuries, and its banks are lined with some of the oldest and most important cities in the United States.

The Colorado River



The Colorado River is one of the most powerful rivers in the world. It flows over 1,400 miles from the Rocky Mountains to the Gulf of California, and its waters have carved some of the most dramatic landscapes on Earth, including the Grand Canyon. The Colorado River is also a vital source of water for millions of people in the southwestern United States. However,

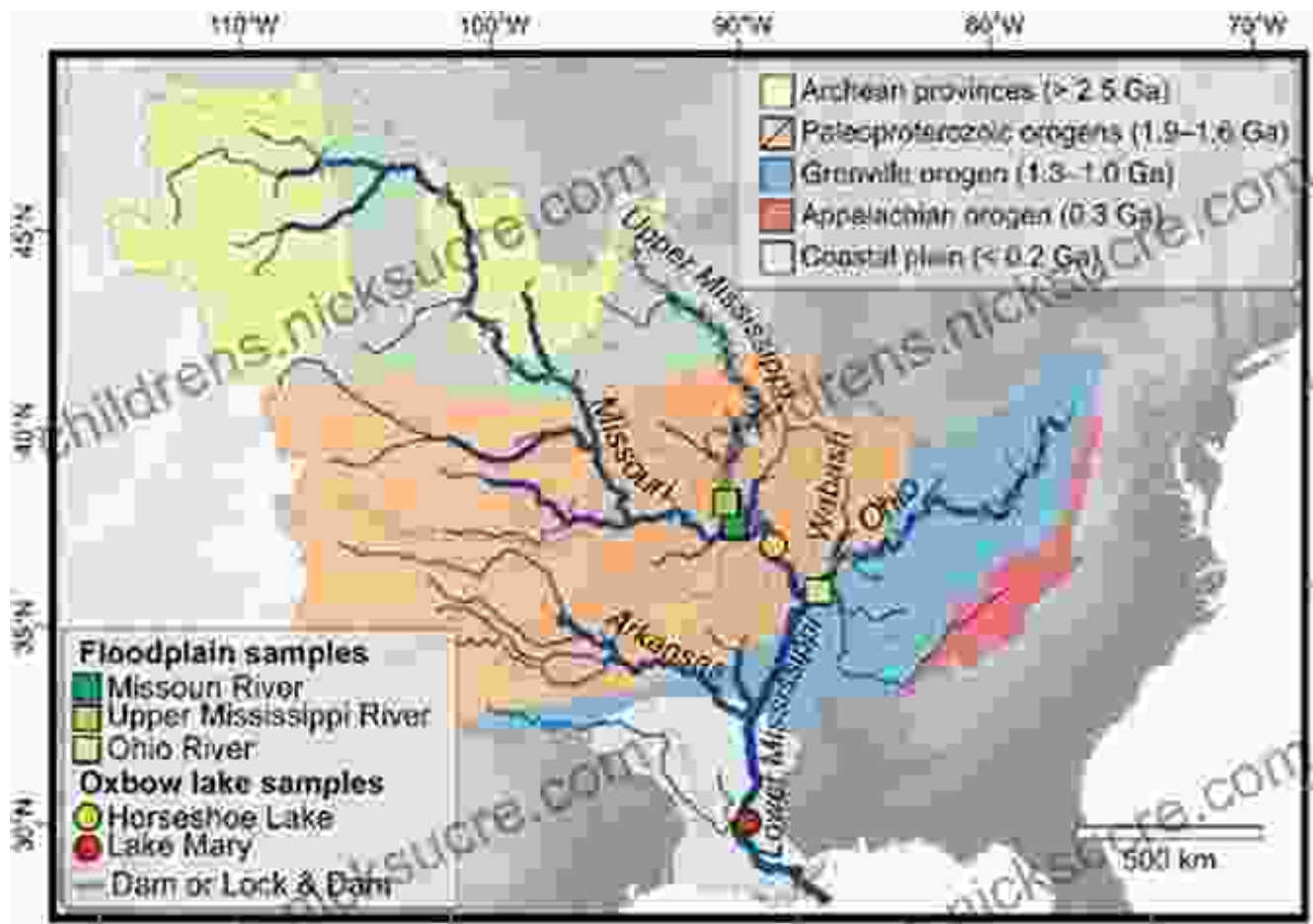
the river is facing increasing pressure from climate change and water use, and its future is uncertain.

The Rio Grande



The Rio Grande is the third longest river in North America, flowing over 1,800 miles from the Rocky Mountains to the Gulf of Mexico. The Rio Grande forms the border between the United States and Mexico, and its waters have been a source of conflict and cooperation between the two countries for centuries. The Rio Grande is also a vital source of water for millions of people in the southwestern United States and northern Mexico.

The Ohio River



The Ohio River is a major tributary of the Mississippi River, flowing over 900 miles from its source in western Pennsylvania to its confluence with the Mississippi River near Cairo, Illinois. The Ohio River Basin is one of the most productive agricultural regions in the United States, and the river is a vital artery of transportation for the region. The Ohio River is also home to a diverse array of plant and animal life, including over 100 species of fish.

The Susquehanna River



The Susquehanna River is a major river in the northeastern United States, flowing over 400 miles from its source in upstate New York to its mouth in the Chesapeake Bay. The Susquehanna River Basin is one of the most populated regions in the United States, and the river is a vital source of water for millions of people. The Susquehanna River is also home to a diverse array of plant and animal life, including over 100 species of fish.

The Hudson River




The Hudson River is a major river in the northeastern United States, flowing over 300 miles from its source in the Adirondack Mountains to its mouth in New York Harbor. The Hudson River Valley is one of the most scenic regions in the United States, and the river is a popular destination for recreation and tourism. The Hudson River is also a vital artery of transportation for the region, and its waters are home to a diverse array of plant and animal life.

The Columbia River




The Columbia River is the fourth longest river in North America, flowing over 1,200 miles from the Rocky Mountains to the Pacific Ocean. The Columbia River Basin is one of the most important agricultural regions in the United States, and the river is a vital source of water for millions of people. The Columbia River is also home to a diverse array of plant and animal life, including over 100 species of fish.

The Snake River



The Snake River is a major tributary of the Columbia River, flowing over 1,000 miles from its source in the Rocky Mountains to its confluence with the Columbia River in Washington. The Snake River Basin is one of the most arid regions in the United States, and the river is a vital source of water for irrigation. The Snake River is also home to a diverse array of plant and animal life, including over 100 species of fish.


The Fraser River




The Fraser River is the longest river in British Columbia, flowing over 800 miles from its source in the Rocky Mountains to its mouth in the Pacific Ocean. The Fraser River Basin is one of the most important

Rivers Run Through Us: A Natural and Human History of Great Rivers of North America by Eric B. Taylor

★★★★☆ 4.2 out of 5




Language	: English
File size	: 24542 KB
Text-to-Speech	: Enabled
Screen Reader	: Supported
Enhanced typesetting	: Enabled
Print length	: 440 pages
Lending	: Enabled



Hate In The Homeland: Exploring the Alarming Rise of Domestic Extremism in the United States

In recent years, the United States has witnessed a disturbing surge in domestic extremism, characterized by violent acts, hate-filled rhetoric,...



My Golf Blog Revolution: Open Stance

Are you ready to revolutionize your golf game? The Open Stance technique is a game-changing approach that can transform your swing, improve accuracy, and boost power....